




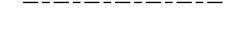




**29—BOUNDARIES**

REF NO	DESCRIPTION	SYMBOL	CARTOGRAPHIC SPECIFICATIONS*	NOTES ON USAGE*
29.1	Boundary—National		long dash 6.35 mm; short dashes 1.75 mm; space .835 mm UNITED STATES MEXICO ← T-9	lineweight .4 mm
29.2	Boundary—State, territory		long dash 6.35 mm; short dashes 1.75 mm; space .835 mm NEBRASKA KANSAS ← T-8	lineweight .3 mm
29.3	Boundary—County, parish, Alaska borough, municipio, judicial division		long dash 6.35 mm; short dash 1.75 mm; space .835 mm HUMBOLDT MENDOCINO ← T-7	lineweight .25 mm
29.4	Boundary—Civil township, town, district, precinct, barrio		dash length 4.325 mm; space .835 mm	lineweight .175 mm
29.5	Boundary—Incorporated city, village, town, borough, or hamlet		long dash 2.0 mm; short dash 1.0 mm; space .5 mm	lineweight .175 mm
29.6	Boundary—National or state park, monument, reservation, forest, grassland, wilderness area, or wildlife refuge; Hawaii Homestead, Forest Reserve		dash length 6.35 mm; space 2.5 mm	dot diameter .25 mm
29.7	Boundary—Small park		dash length 1.0 mm; space .5 mm	lineweight .125 mm
29.8	Continental Divide		dash 10.0 mm; space 2.5 mm	lineweight .3 mm CONTINENTAL ← HI-5 DIVIDE

\*For more information, see general guidelines on pages A-i to A-v.