


Pattern Chart


[Pattern number below pattern box; generic lookup-table symbol number in upper left-hand corner of pattern box]

EXPLANATION
• Pattern number shown below box. Abbreviations: K, black; C, cyan; M, magenta; DO, dropout; R, red; B, brown.
• Generic lookup-table number shown in upper left-hand corner of box. Number can be used to access a particular pattern from a custom-designed pattern set.
• For more specific information on these patterns, see discussion on p. A-38-1 of the "FGDC Digital Cartographic Standard for Geologic Map Symbolization" (available at http://ngmdb.usgs.gov/fgdc_gds/).
• For guidelines on selecting patterns, see Section 5, entitled "Guidelines for Map Color and Pattern Selection," in the introductory text of the FGDC standards document.


SURFICIAL PATTERNS (Series 100)




SEDIMENTARY PATTERNS (Series 200)



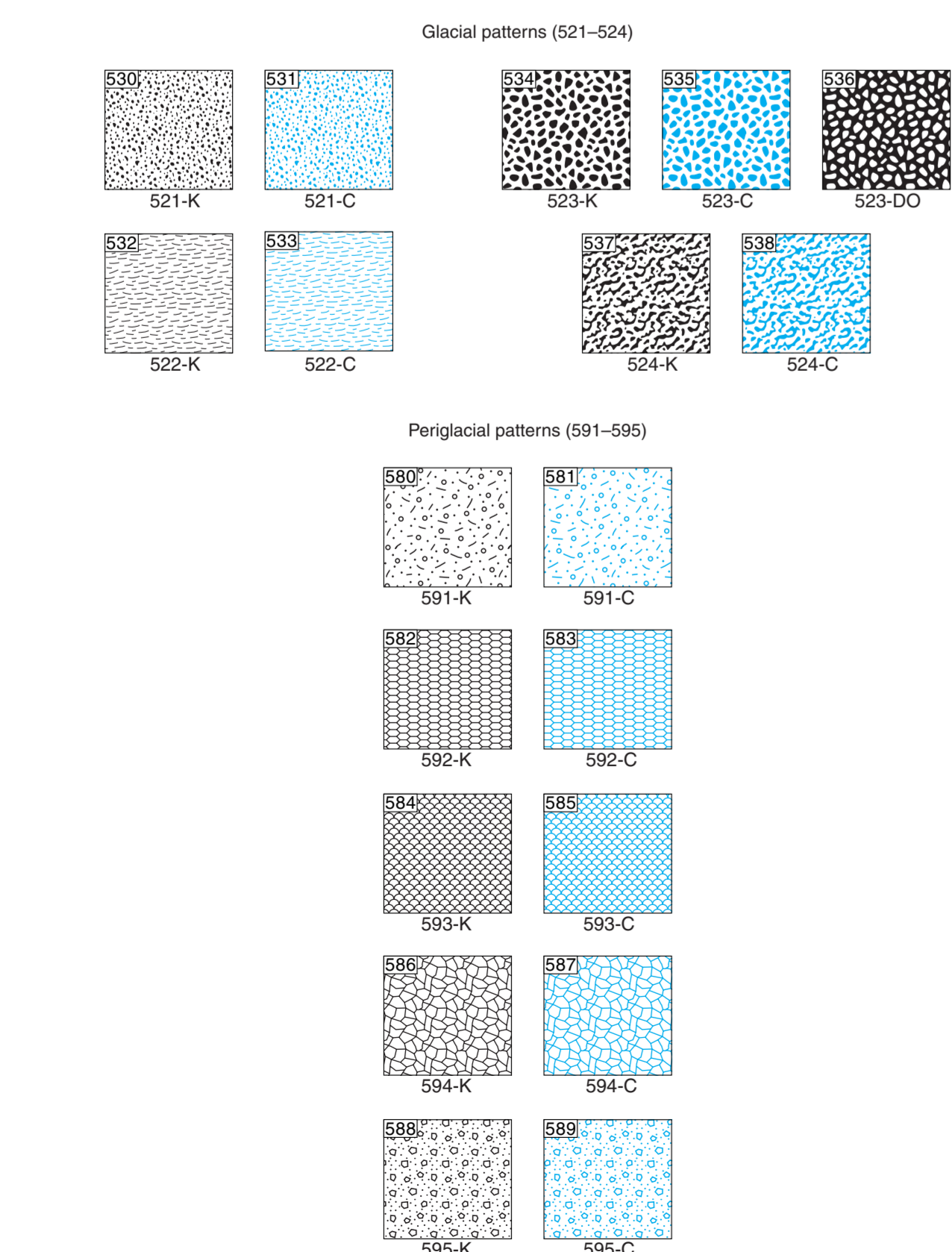
IGNEOUS PATTERNS (Series 300)



MISCELLANEOUS AND METAMORPHIC PATTERNS (Series 400)




GLACIAL AND PERIGLACIAL PATTERNS (Series 500)



SEDIMENTARY LITHOLOGY PATTERNS (Series 600)

[Usually reserved for use on stratigraphic columns, sections, or charts]



METAMORPHIC, IGNEOUS, AND VEIN-MATTER LITHOLOGY PATTERNS (Series 700)

[Usually reserved for use on stratigraphic columns, sections, or charts]

