KNOWN AND PROBABLE KARST IN OHIO
Revised 2006

Drift-thickness and glacial boundary information are added to the map to depict the relationship between drift thickness and active karst processes, and the increasing density of karst features beyond the glacial margins.

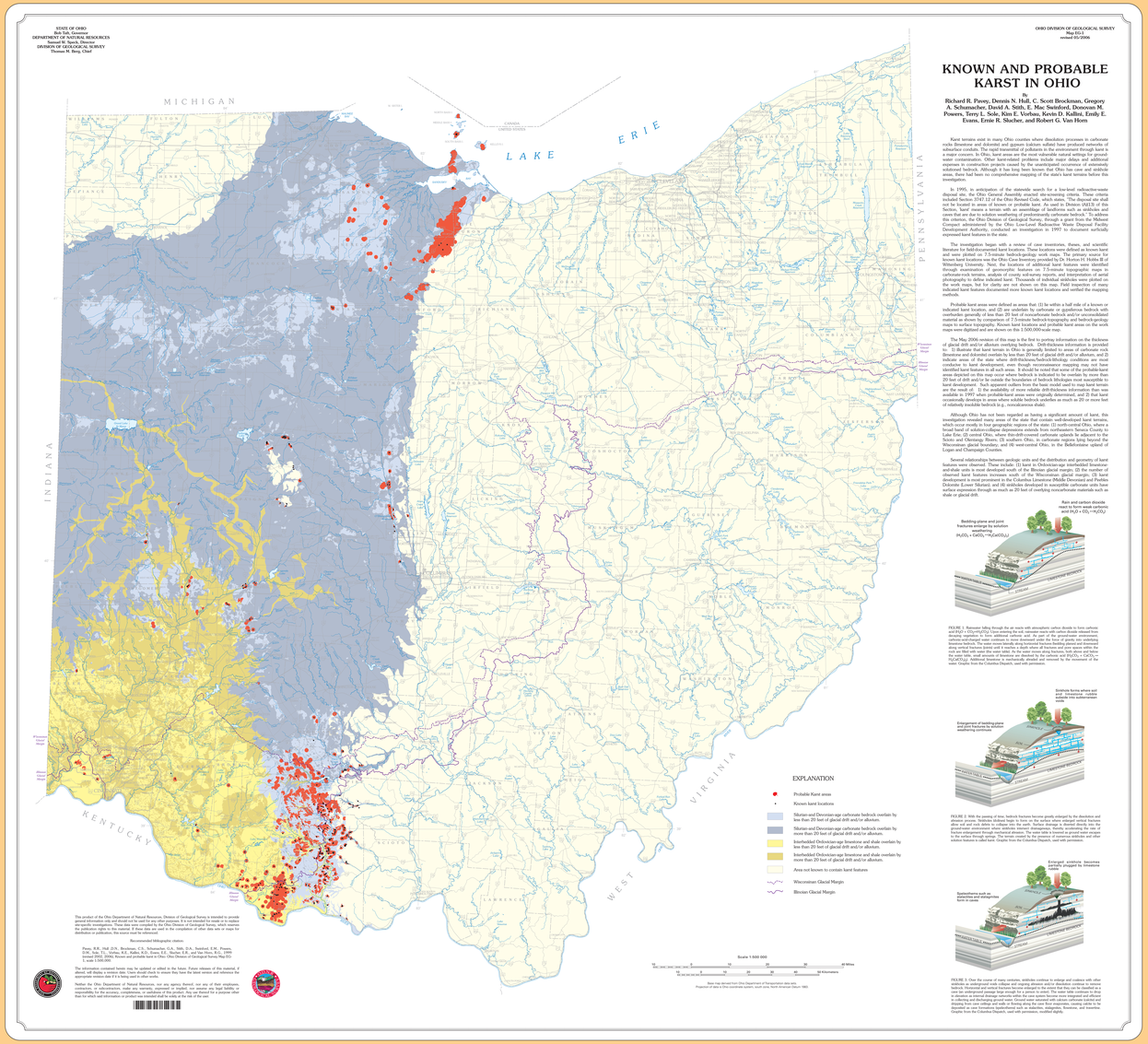

KNOWN AND PROBABLE KARST IN OHIO
DCMS 24
1999

Digital cartographic files of the locations of known and probable karst are merged with digital bedrock-geology maps to produce a non-GIS open-file map, DCMS 24, *Known and probable karst in Ohio*.

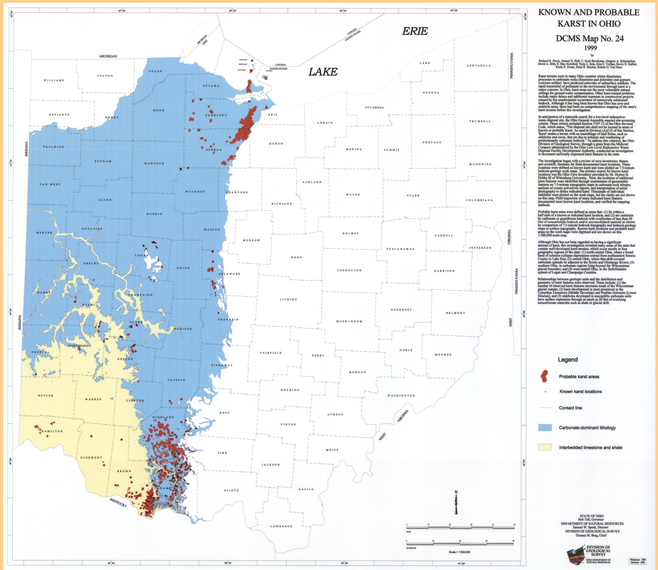

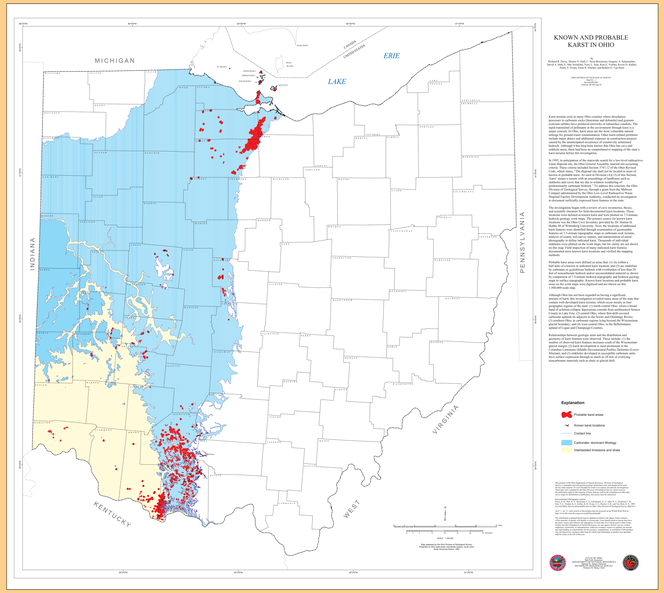

KNOWN AND PROBABLE KARST IN OHIO
2002

DCMS 24 is updated to true GIS format and renumbered EG-1